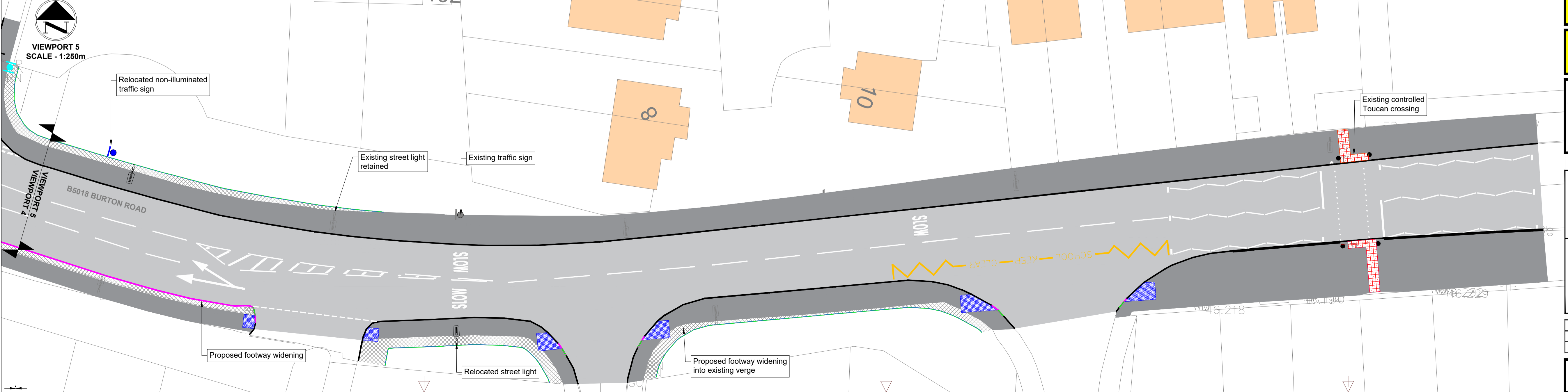
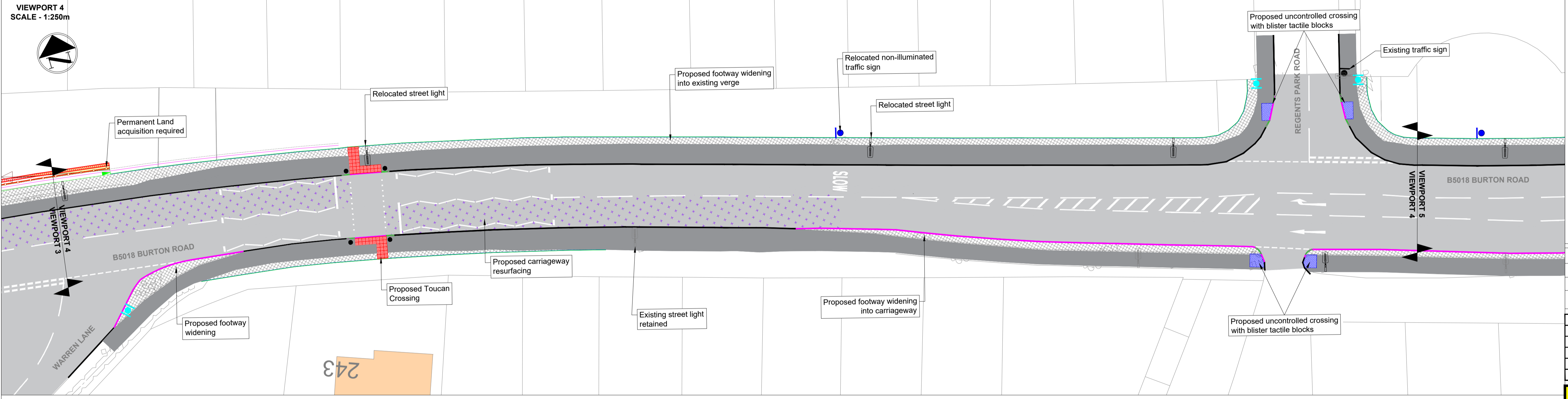
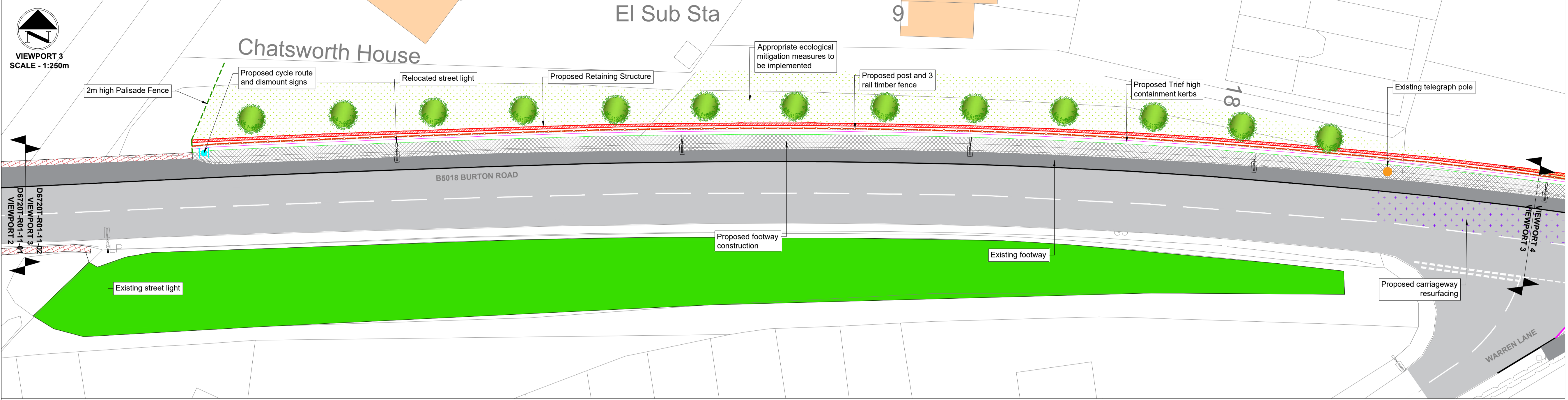


A1



- KEY:**
- Existing footway
 - Existing carriageway
 - Proposed footway
 - Existing kerb
 - Proposed kerb amendments
 - Proposed PCC edging
 - Proposed Trief kerb
 - Repositioned street lighting
 - Existing street lighting
 - Proposed pedestrian guard rail
 - Proposed fence line
 - Proposed 2m high palisade fencing
 - Proposed belisha beacon
 - Proposed tactile paving
 - Proposed blister paving
 - Existing telegraph pole
 - Proposed carriageway resurfacing
 - Repositioned illuminated sign
 - Repositioned non-illuminated sign
 - Proposed cycle route and dismount sign
 - Proposed Retaining Structure
 - Area of Land Require Permanent Acquisition
 - Proposed Landscape
 - New tress
 - Existing Tress Retained

R0	Original Drawing	MM	04/09/2023
Rev	Detail	By	Date
Revisions			
Original Version	Preliminary		
Drawn: MM	For target cost		
Design: MM	For construction		
Date: Sept 2023	As constructed		
	For information		✓

Checked by: _____

Approved by: (Drawing NOT approved if this box is empty)



Project Name
**B5018 Main Street Branston
 Cycleway & Footway
 Improvements**

Drawing Title
**AMEY CONSULTING
 Consultation - Sheet 2 of 2**

Grid reference : 422706.321219	
Original Drawing Size : A1	Dimensions : m
Scale : As Shown	Copyright © Amey
Drawing No D6720T-R01-11-02	Rev R0

File Name: J:\Highways\Integrated Transport\D6720T - Burton - Land South of Branston\3 CAD\Disciplines\1. WIP\1 Live Drgs\Outline\D6720T-R01-11 - Consultation.dwg
 Layout Name: 02
 Turn to this line for A1